





Plan 1170/1



LEGEND

- | | |
|---|---|
| <p>Clearing Instruments</p> <ul style="list-style-type: none">  Areas Approved to Clear  Road Centrelines - DLI 1/5/04  Cadastre - DLI 1/12/05 | <ul style="list-style-type: none">  Cadastre for labelling - DLI 1/12/05 Swan Coastal Plain North 40cm Orthomosaic - DLI 05 |
|---|---|



Scale 1:850
(Approximate when reproduced at A4)

Geocentric Datum Australia 1994

Note: the data in this map have not been projected. This may result in geometric distortion or measurement inaccuracies.

..... Date

Kim Taylor

Chief Executive Officer

Information derived from this map should be confirmed with the data custodian acknowledged by the agency acronym in the legend.

